

How to get to Seeon:

Option 1:

The easiest way to get to Seeon is by the bus we organize on Sunday evening, which will go from;

- Munich Airport (16:30), Terminal 2 Arrival Area, close to Starbucks
- Old Max Planck Institute at Föhringer Ring 6 (17:15) **(Map 1)**

to Seeon Abbey in time for dinner.

Option 2:

You can also reach Seeon Abbey via public transport. For that take the local BOB trains (you can reach the main station via the S-Bahn S1 and S8) to “Bahnhof Prien am Chiemsee”, “Bad Endorf”, or “Traunstein” (see <https://www.brb.de/en>). Note that the Platforms of the local BOB trains are located differently than those of other trains **(Map 2)**. (A Bayern-Ticket is valid for both trips.)

From there there one can take busses **(Map 3)**:

- Bus 9520 (Traunstein - Seebruck - Prien / Prien - Seebruck - Traunstein (with one change of bus in Seebruck))
- Bus 9522 (Traunstein - Seebruck - Truchtlaching - Seeon - Schnaitsee / Schnaitsee - Seeon - Truchtlaching - Seebruck - Traunstein)

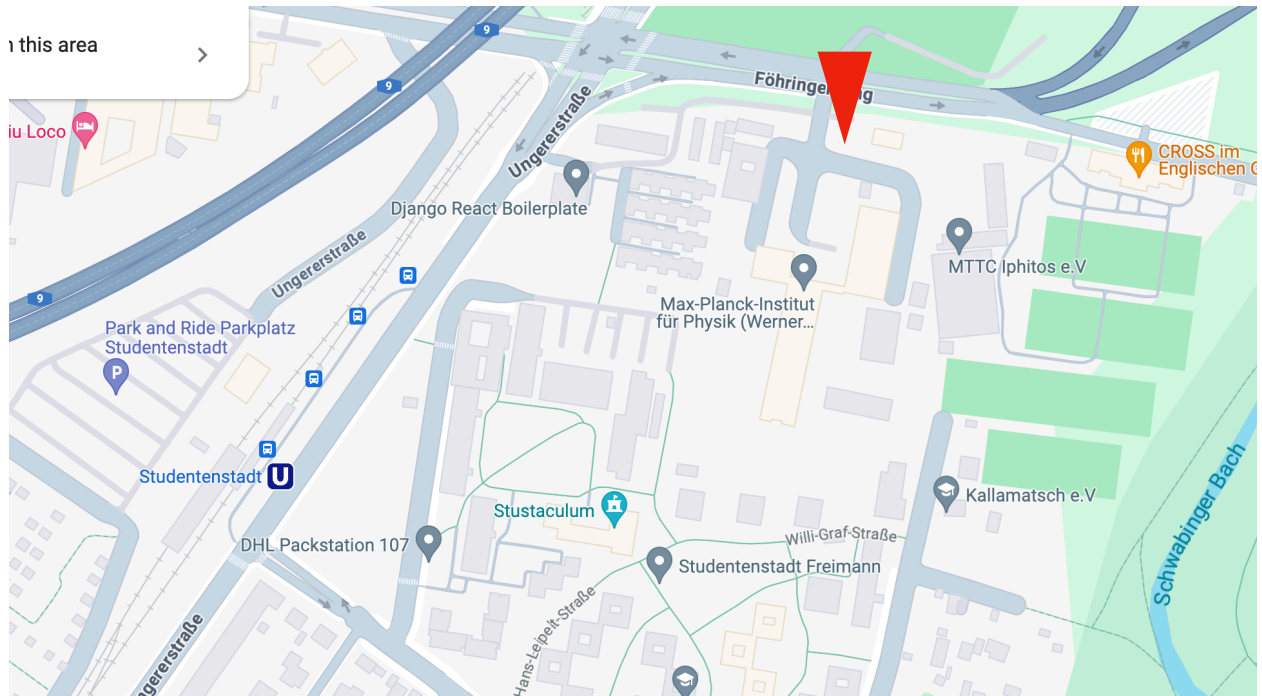
Or a taxi (the Seeon Website recommends to book a taxi in advance), for example:

- Bad Endorf, Prien am Chiemsee (<https://www.chiemsee-taxi.de/>, +49 (0)8051 6404731, taxi@chiemsee-taxi.de)
- Prien am Chiemsee (<https://www.taxi-negele.de/>, + 49 (0)8051 965111, Taxi-Negele@gmx.de)
- Traunstein (<https://www.martins-taxi.com/>, +49 (0)177 7277738, info@martins-taxi.com)

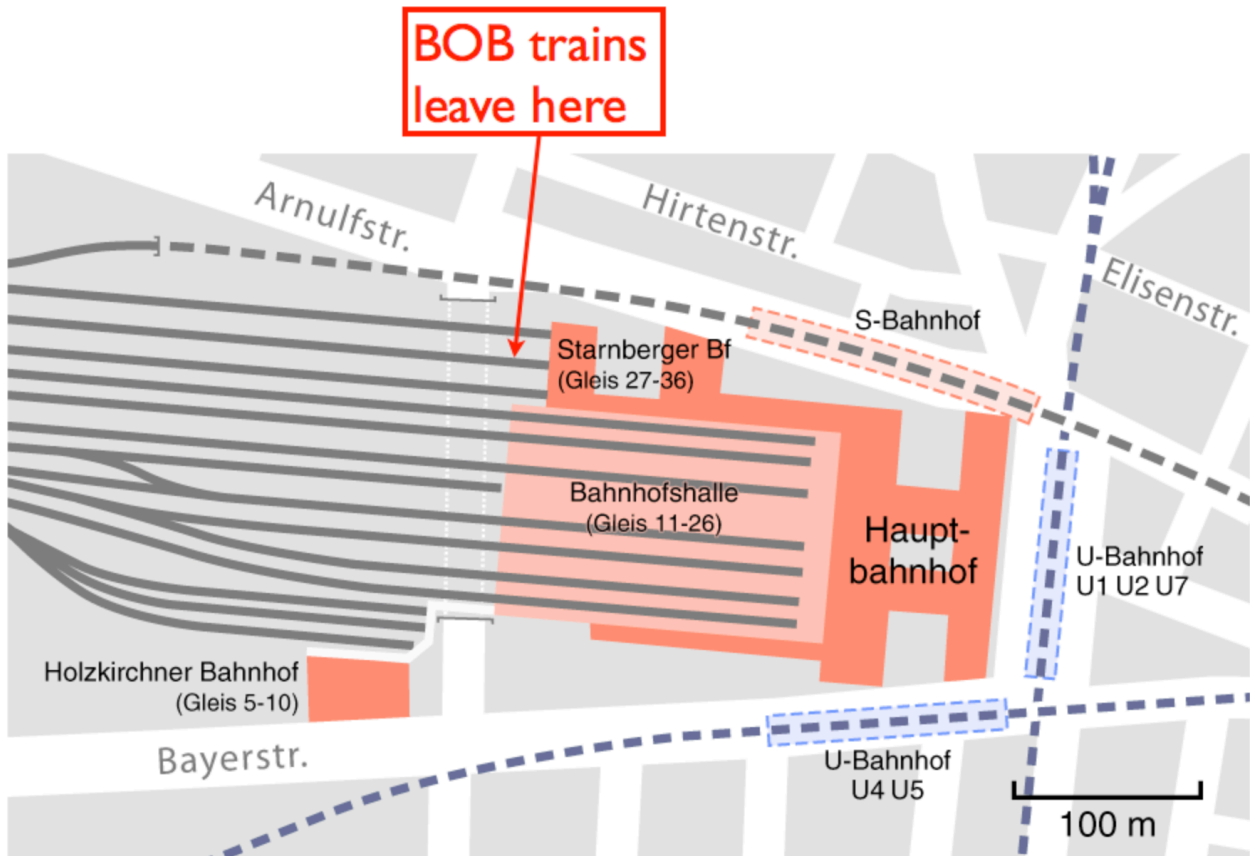
(Also coordinate with others to share a taxi.)

Option 3:

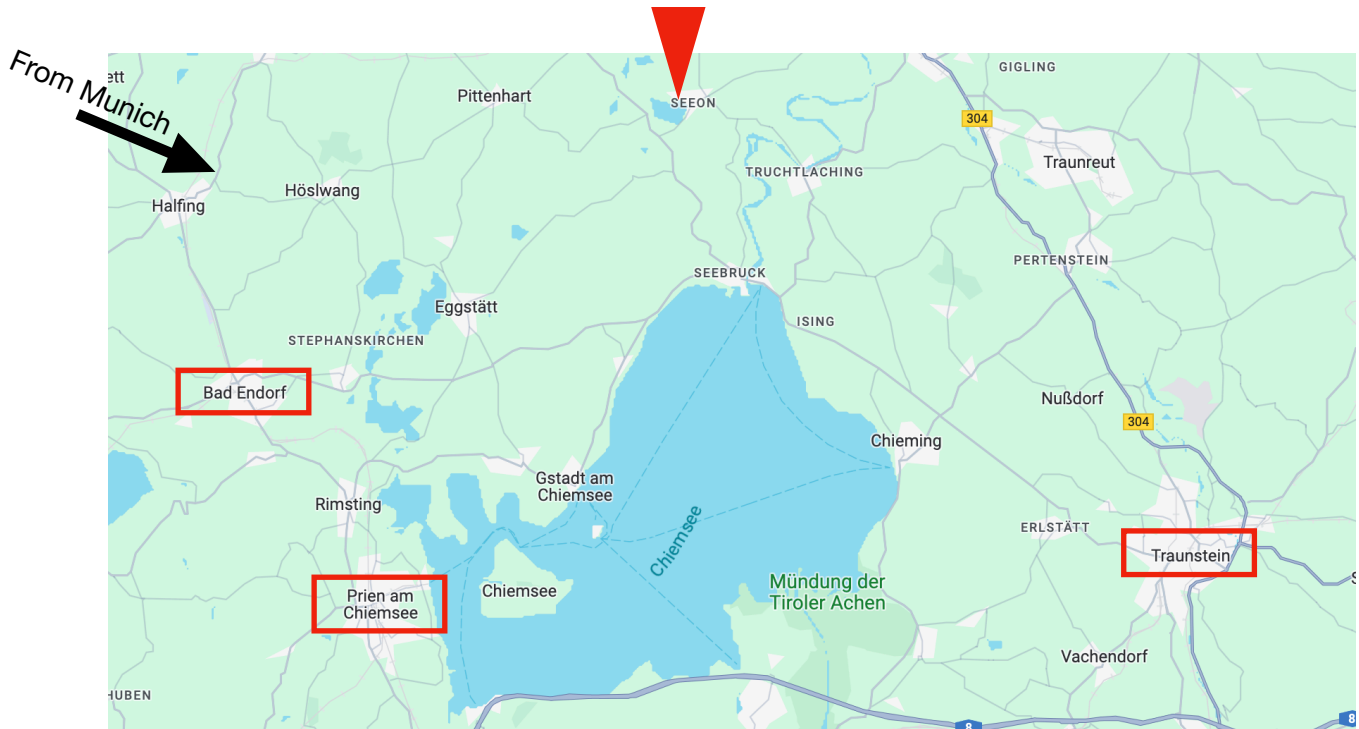
If you arrive by car, there is free parking at the hotel **(Map 4)**.



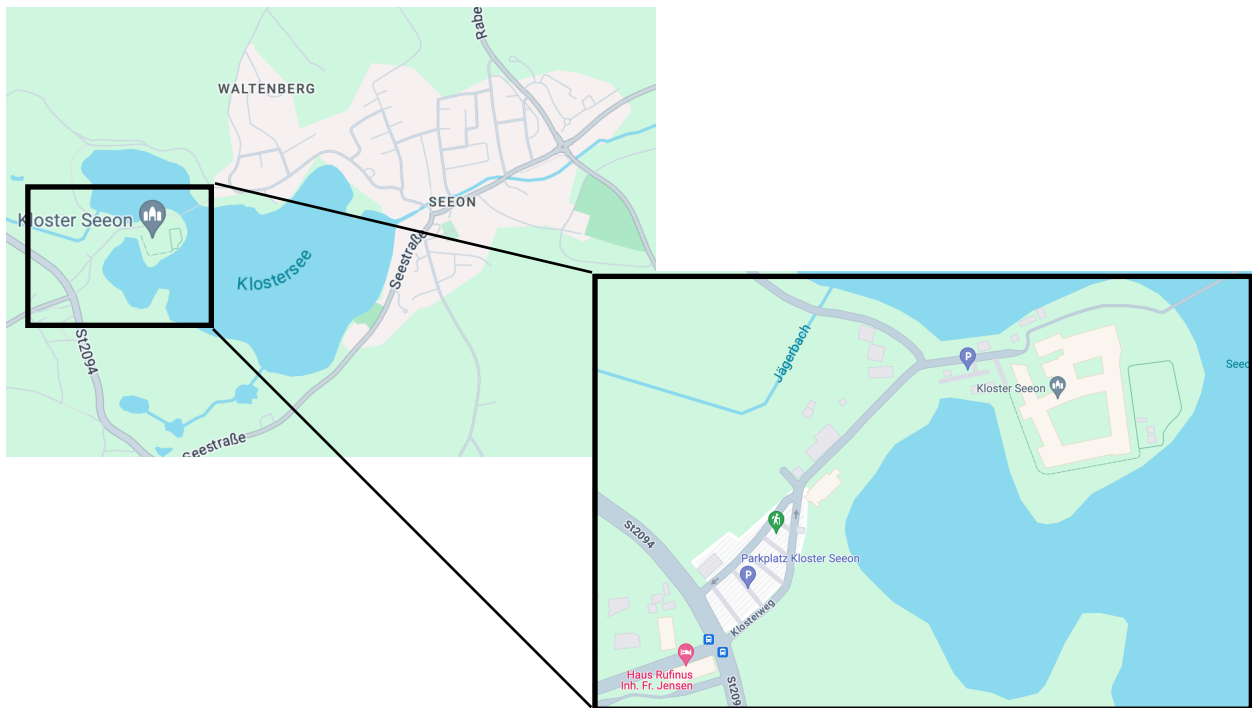
Map 1: Old Max-Planck Institute



Map 2: Regional trains to: Bad Endorf, Prien am Chiemsee, Traunstein



Map 3: Bad Endorf, Prien am Chiemsee, Traunstein, Seeon



Map 4: Seeon (Rufinus, Abbey (Kloster), Parking)